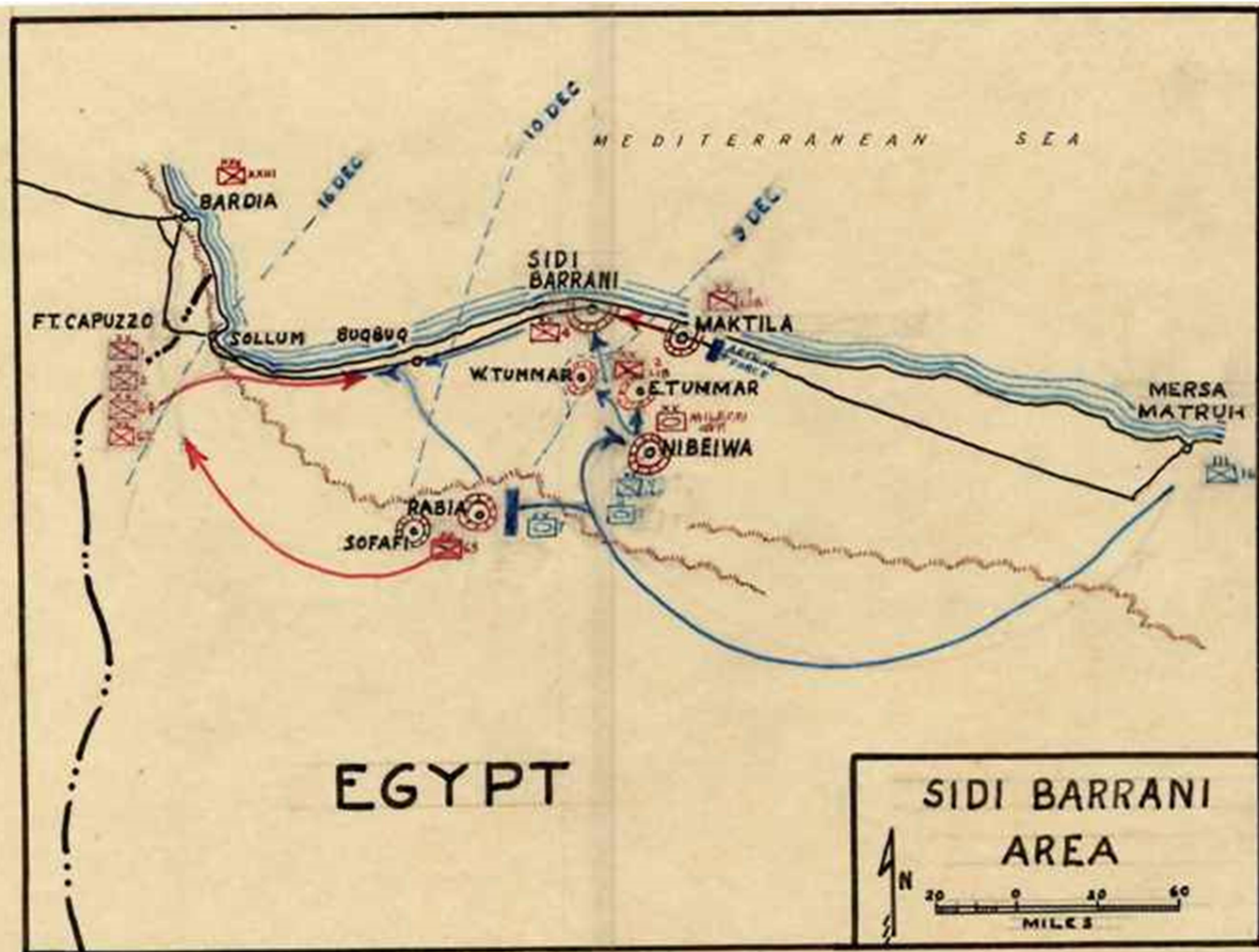
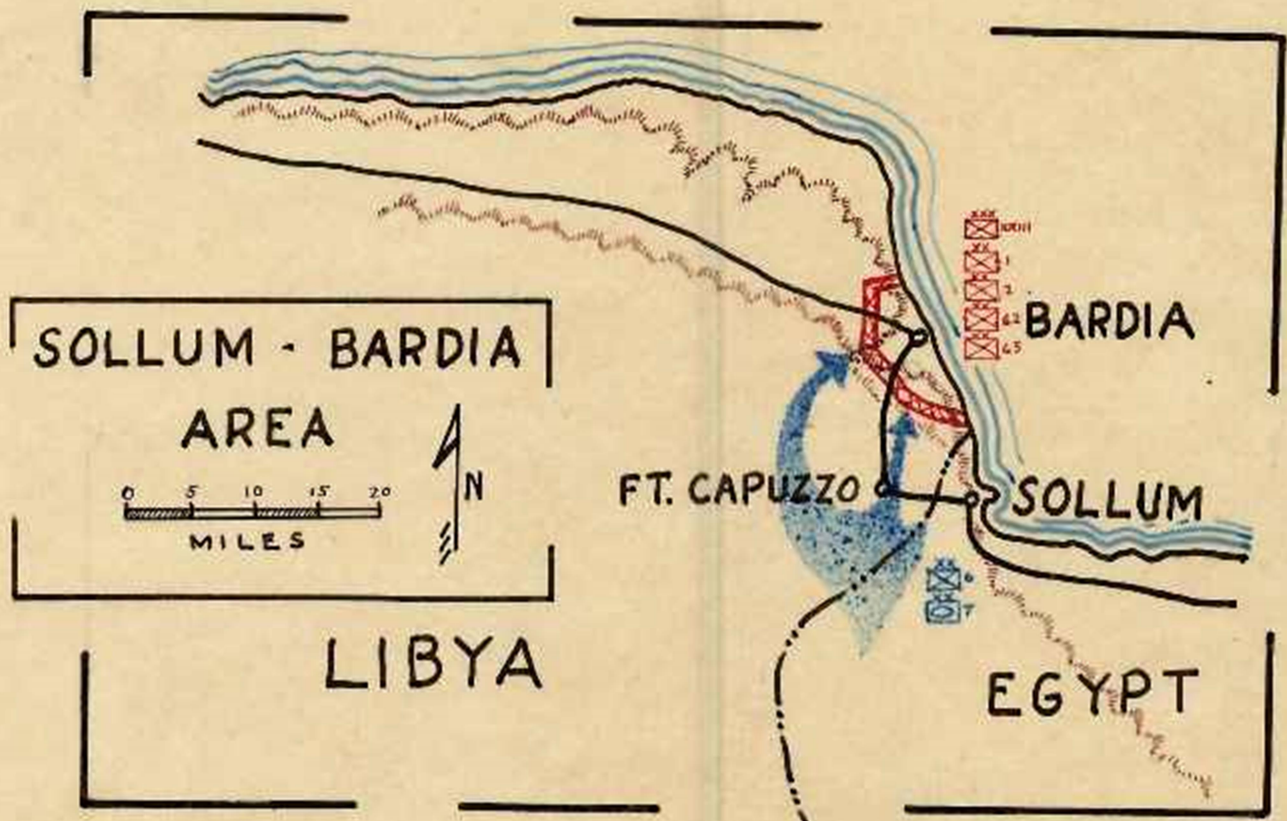


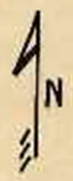

MAP "B"



MAP "C"



SOLLUM - BARDIA  
AREA



LIBYA

BARDIA

FT. CAPUZZO

SOLLUM

EGYPT

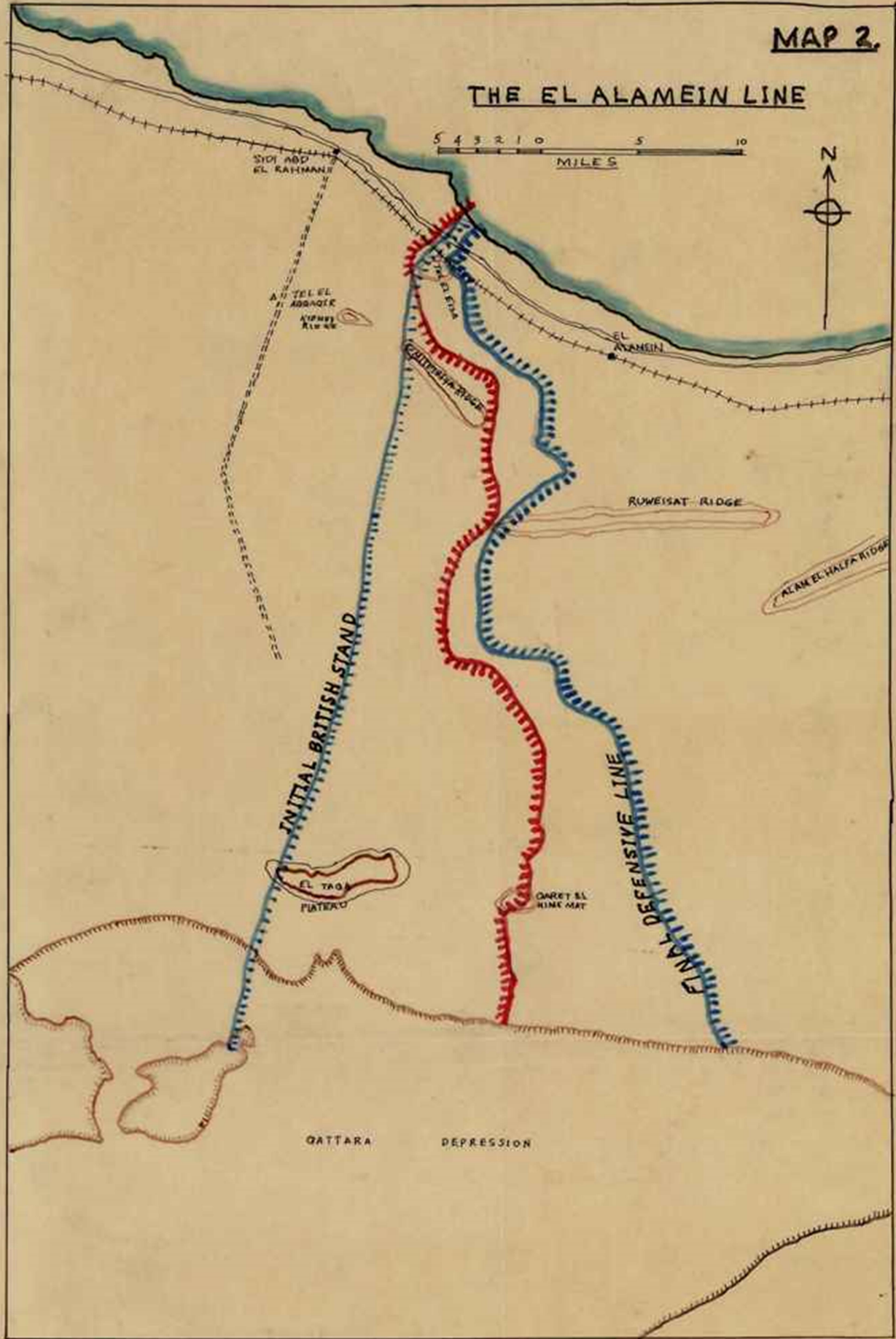

MAP "D"





MAP 2.

THE EL ALAMEIN LINE

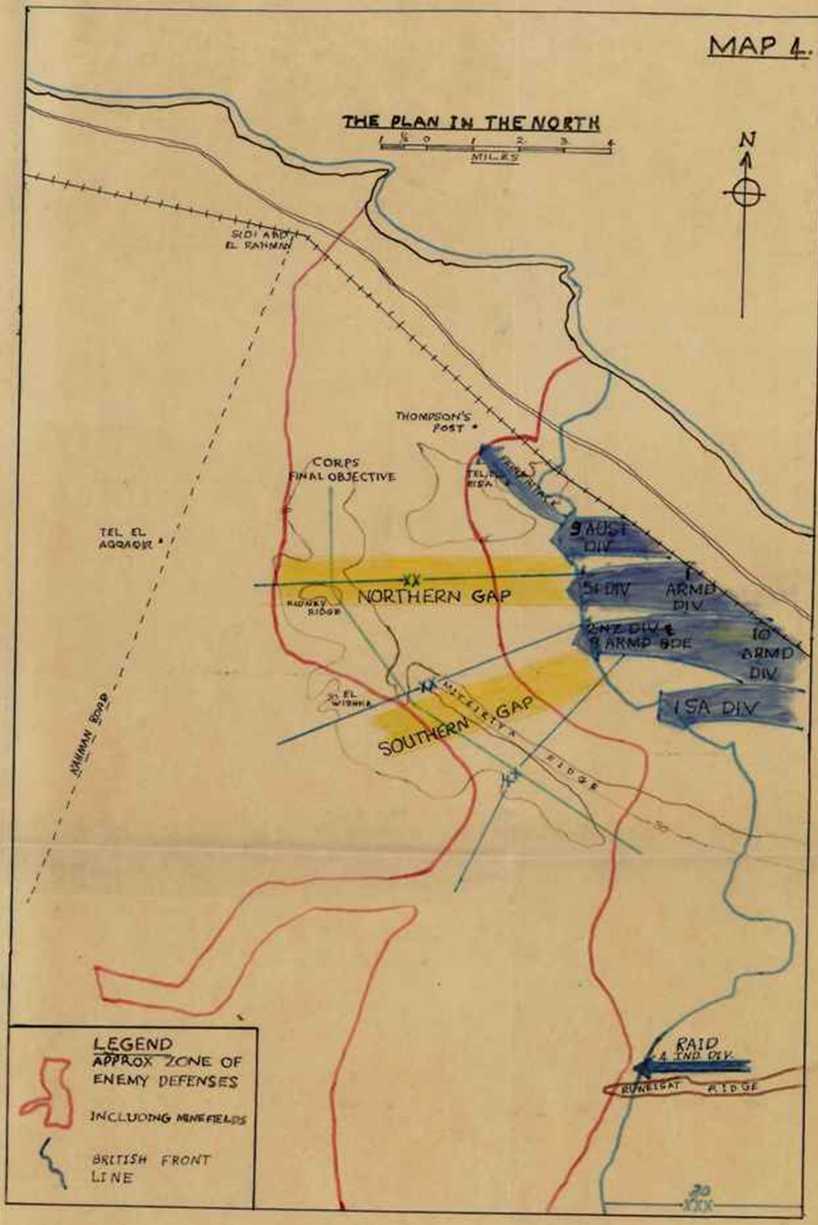








MAP 4.



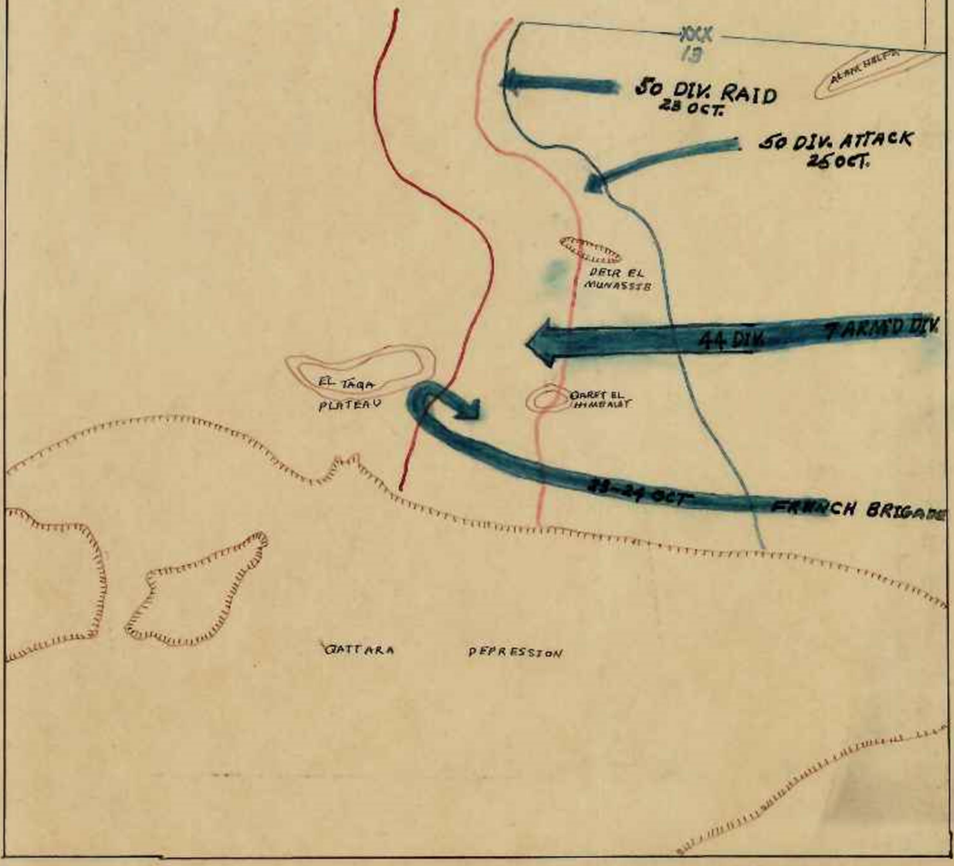


**LEGEND**

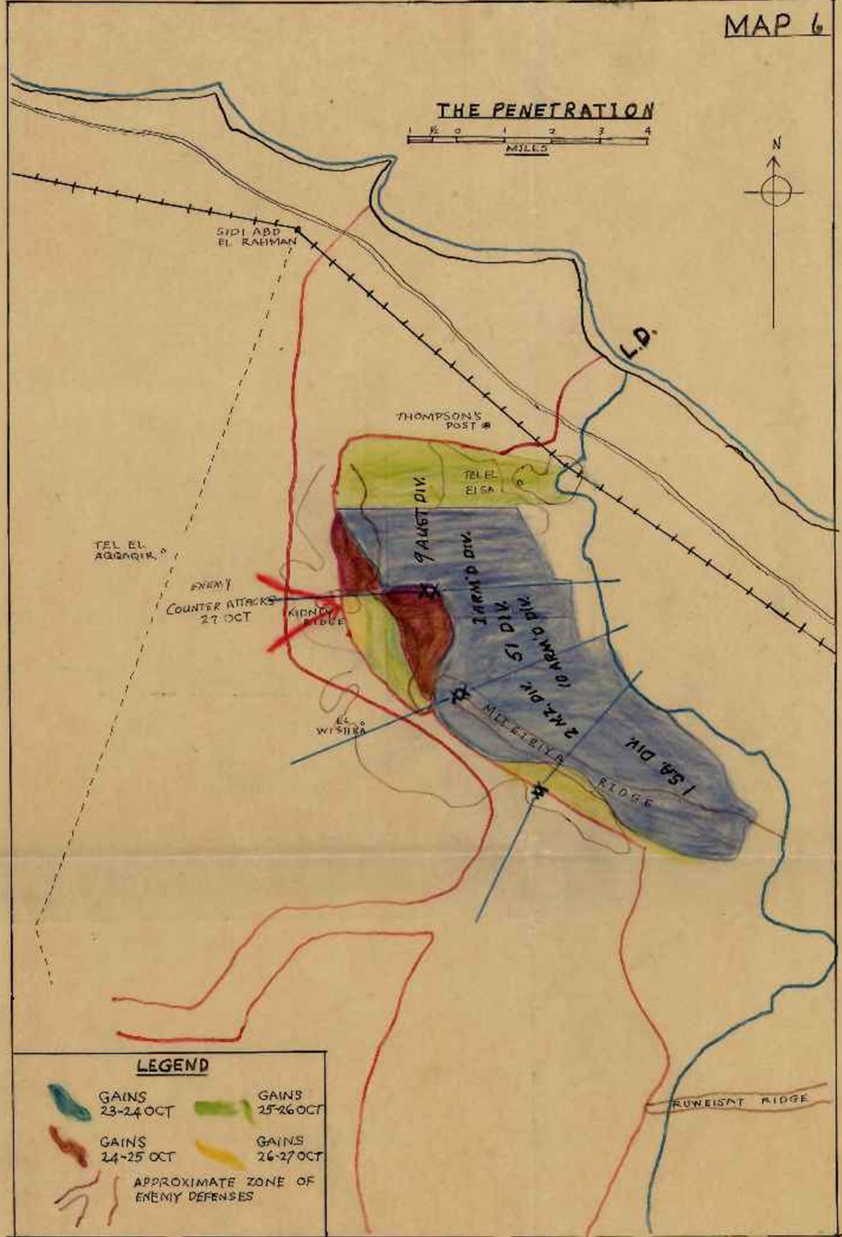

SS ENEMY DEFENSES  
BRITISH FRONT LINES

**MAP 5**  
**THE PLAN IN THE SOUTH**

0 1 2 3 4 5 6  
MILES



THE PENETRATION

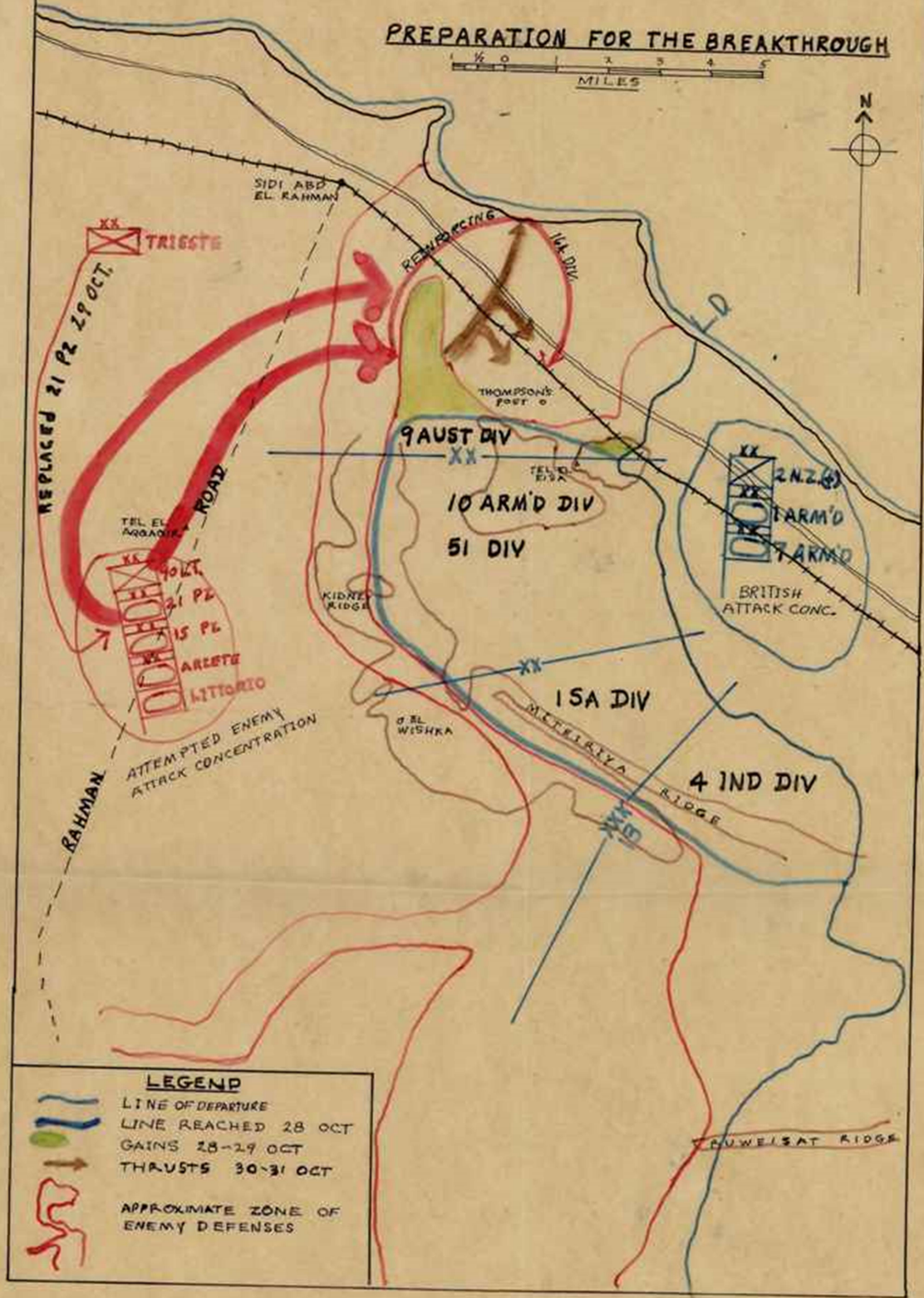



LEGEND

- GAINS 23-24 OCT
- GAINS 24-25 OCT
- GAINS 25-26 OCT
- GAINS 26-27 OCT
- APPROXIMATE ZONE OF ENEMY DEFENSES






MAP 7.

PREPARATION FOR THE BREAKTHROUGH



XX TRIESTE  
REPLACED 21 PZ 29 OCT.  
TEL EL AGGAG  
XX 90LT  
XX 21 PZ  
XX 15 PE  
XX AREETE  
LITTONIO  
ATTEMPTED ENEMY  
ATTACK CONCENTRATION  
RAHMAN

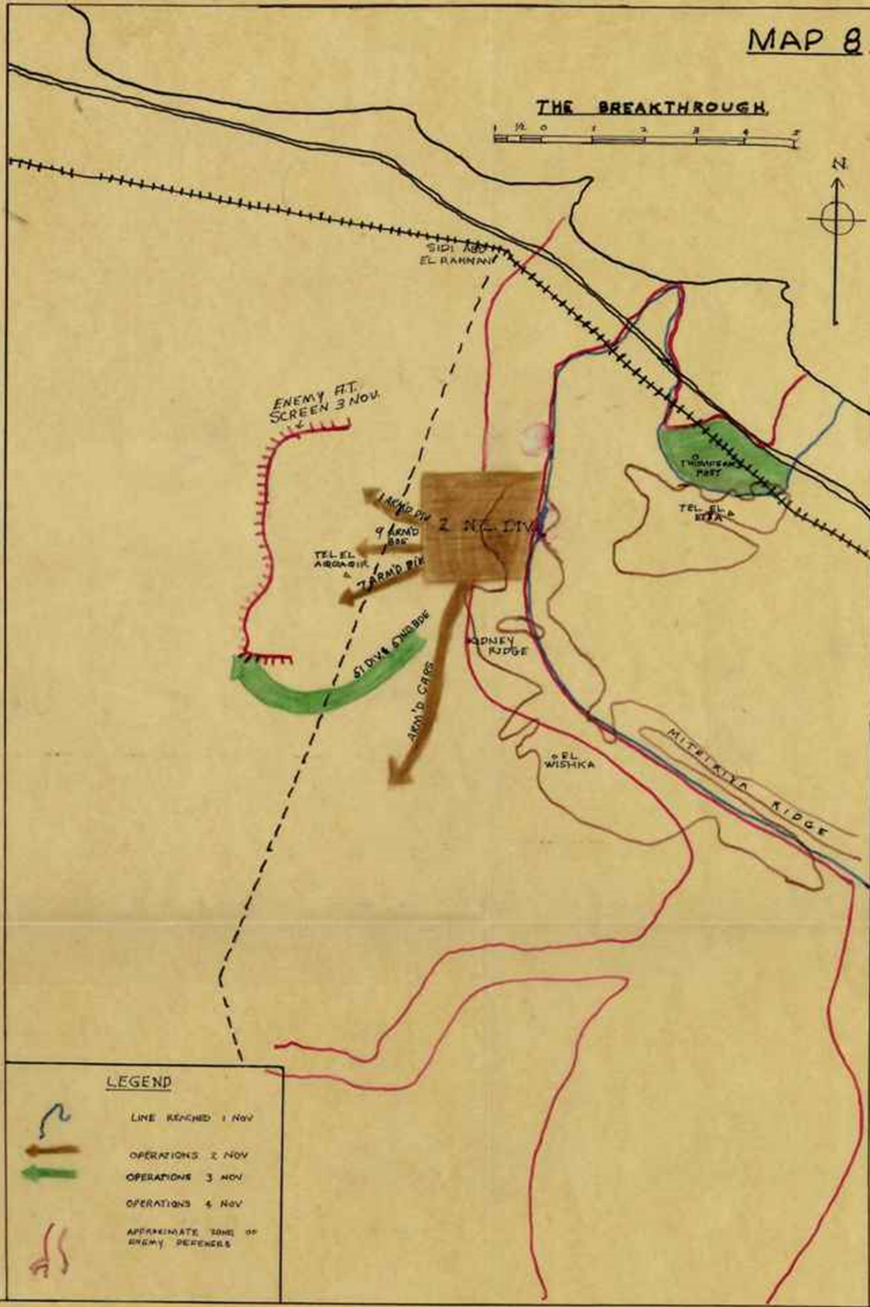
**LEGEND**

-  LINE OF DEPARTURE
-  LINE REACHED 28 OCT
-  GAINS 28-29 OCT
-  THRAUSTS 30-31 OCT
-  APPROXIMATE ZONE OF ENEMY DEFENSES








# MAP 8

## THE BREAKTHROUGH



### LEGEND

-  LINE REACHED 1 NOV
-  OPERATIONS 2 NOV
-  OPERATIONS 3 NOV
-  OPERATIONS 4 NOV
-  APPROXIMATE LINE OF ENEMY DEFENSES